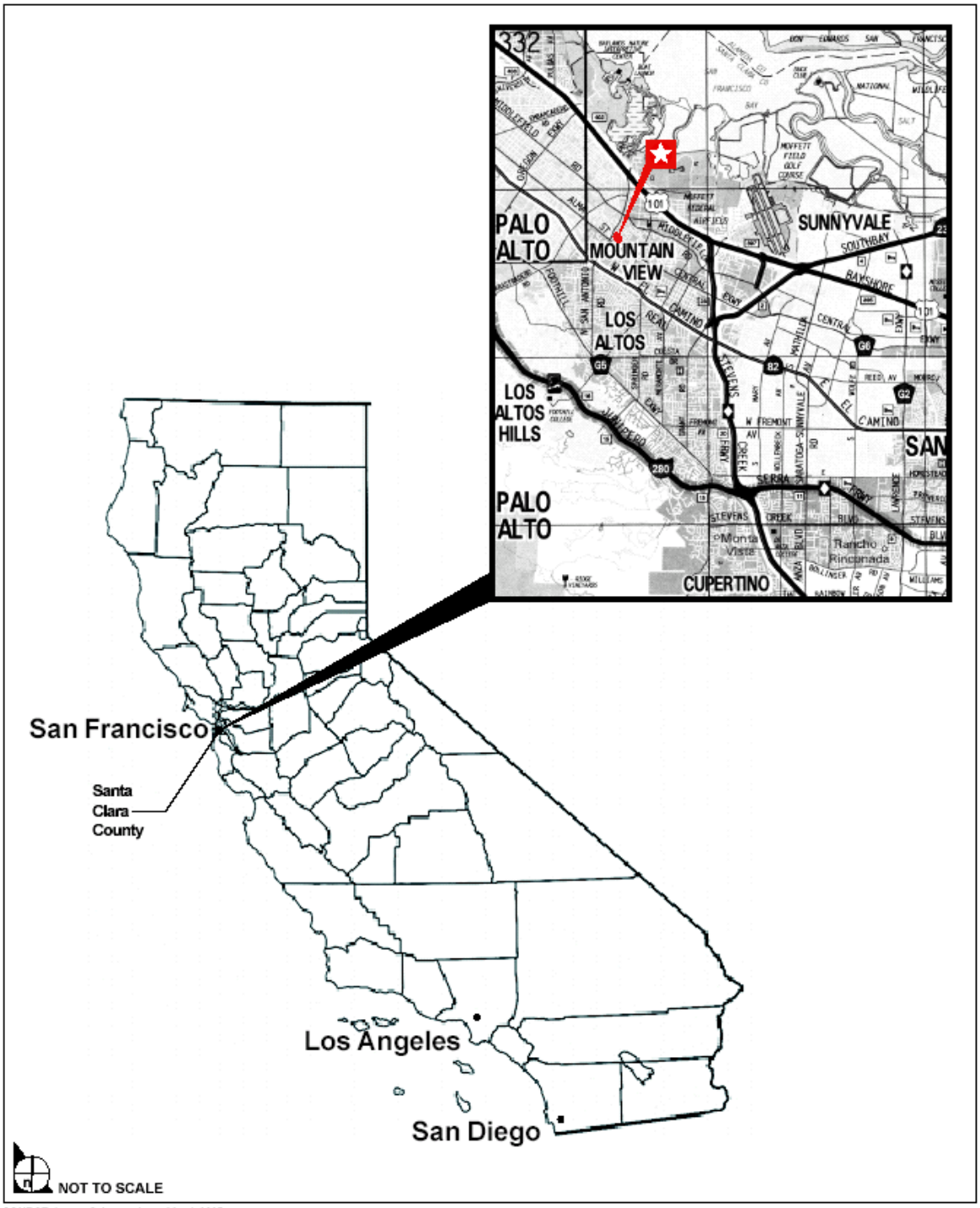

SOURCE: Impact Sciences, Inc. – March 2005

FIGURE 1

Project Location

000-00+03/05

Figure 2

CITY OF MOUNTAIN VIEW

MAYFIELD MALL PRECISE PLAN AREA

DRAWN	CHECKED	DATE	SCALE	SHEET
QT		10-21-03	1"=300'	

ACAD FILENAME:

TOLL MAYFIELD

Mountain View & Palo Alto

Figure 3

Approximate Units

Mountain View	530
Palo Alto	101
TOTAL (Maximum)	631

Note: See NOP Table 1 for estimated number of units in each area

Toll Mayfield

Toll Brothers Inc | Solomon E.T.C

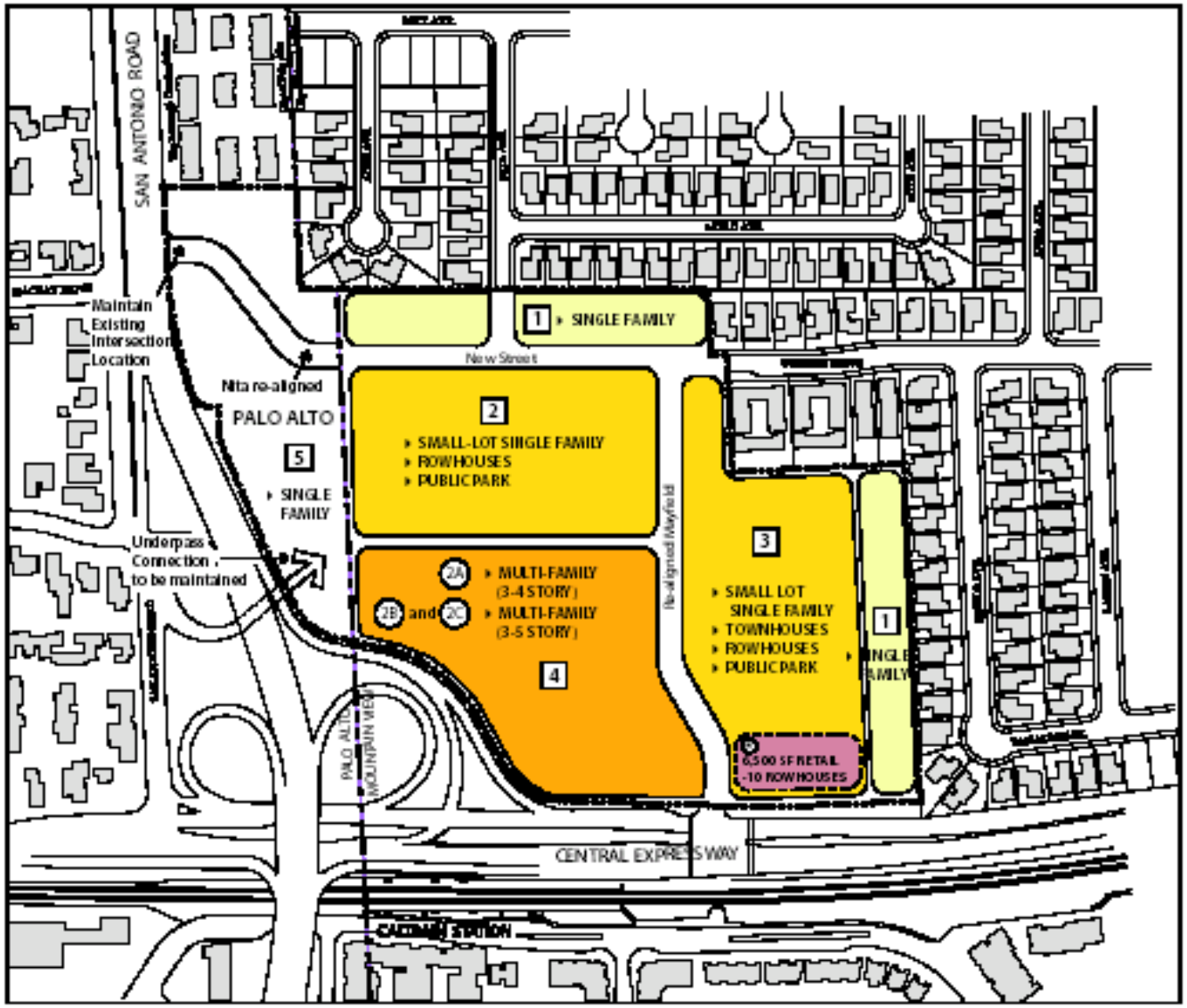

Figure 4.

ALTERNATIVE I: Single/Multi-Family Mix

ALTERNATIVE IA:

Mountain View:	365	du
Palo Alto:	30	du
TOTAL:	395	du

ALTERNATIVE IB:

Mountain View:	425	du
Palo Alto:	30	du
TOTAL:	455	du

ALTERNATIVE IC:

6500 s.f. Retail with 10 less Rowhouses

Mountain View:	415	du
Palo Alto:	30	du
TOTAL:	445	du
Retail (MV):	6,500	s.f.

See NOP Table 2 for estimated number of units in each area.

CITY OF MOUNTAIN VIEW

March 15, 2004

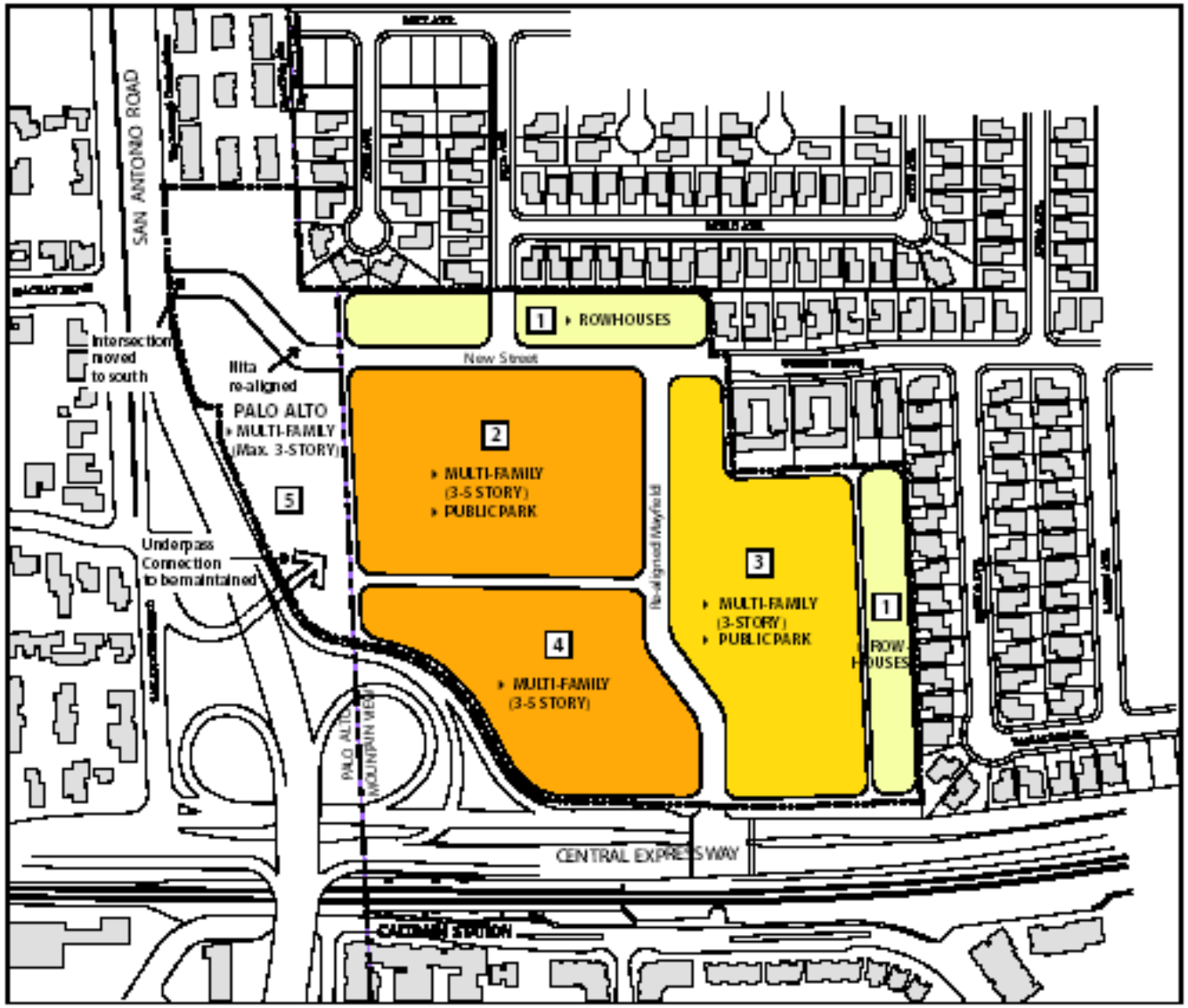

Figure 5.

ALTERNATIVE 2: Multi-Family Focus

ALTERNATIVE 2:

Mountain View:	710	du
Palo Alto:	130	du
TOTAL:	840	du

See NOP Table 3 for estimated number of units in each area.

CITY OF MOUNTAIN VIEW

March 15, 2004